

Paper Reference 1GB0/01
Pearson Edexcel
Level 1/Level 2 GCSE (9–1)

Geography B
PAPER 1: Global Geographical Issues

Monday 22 May 2023 – Afternoon

Diagram Booklet

In the boxes below, write your name, centre number and candidate number.

Surname					
Other names					
Centre Number					
Candidate Number					

INSTRUCTIONS

There may be spare copies of some diagrams in case you need them.

**THIS DIAGRAM BOOKLET MUST BE RETURNED WITH THE
QUESTION PAPER AT THE END OF THE EXAMINATION.**

Contents

Page

SECTION A

- 4 Question 1(a) – Colour
- 5 Question 1(a) – Black and white
- 6 Question 1(c)
- 7 Question 1(f)

SECTION B

- 8 Question 2(a)
- 9 Question 2(c)

SECTION C

- 10 Question 3(b)
- 11 Question 3(d) – Diagram 1
- 12 Question 3(d) – Diagram 2

Spare Copies

- 13 Question 3(b)

Key



warm air



cold air

Altitude (km)

15

10

5

0

90°N

60°N

30°N

0°

Latitude north of the equator in degrees (°)

15

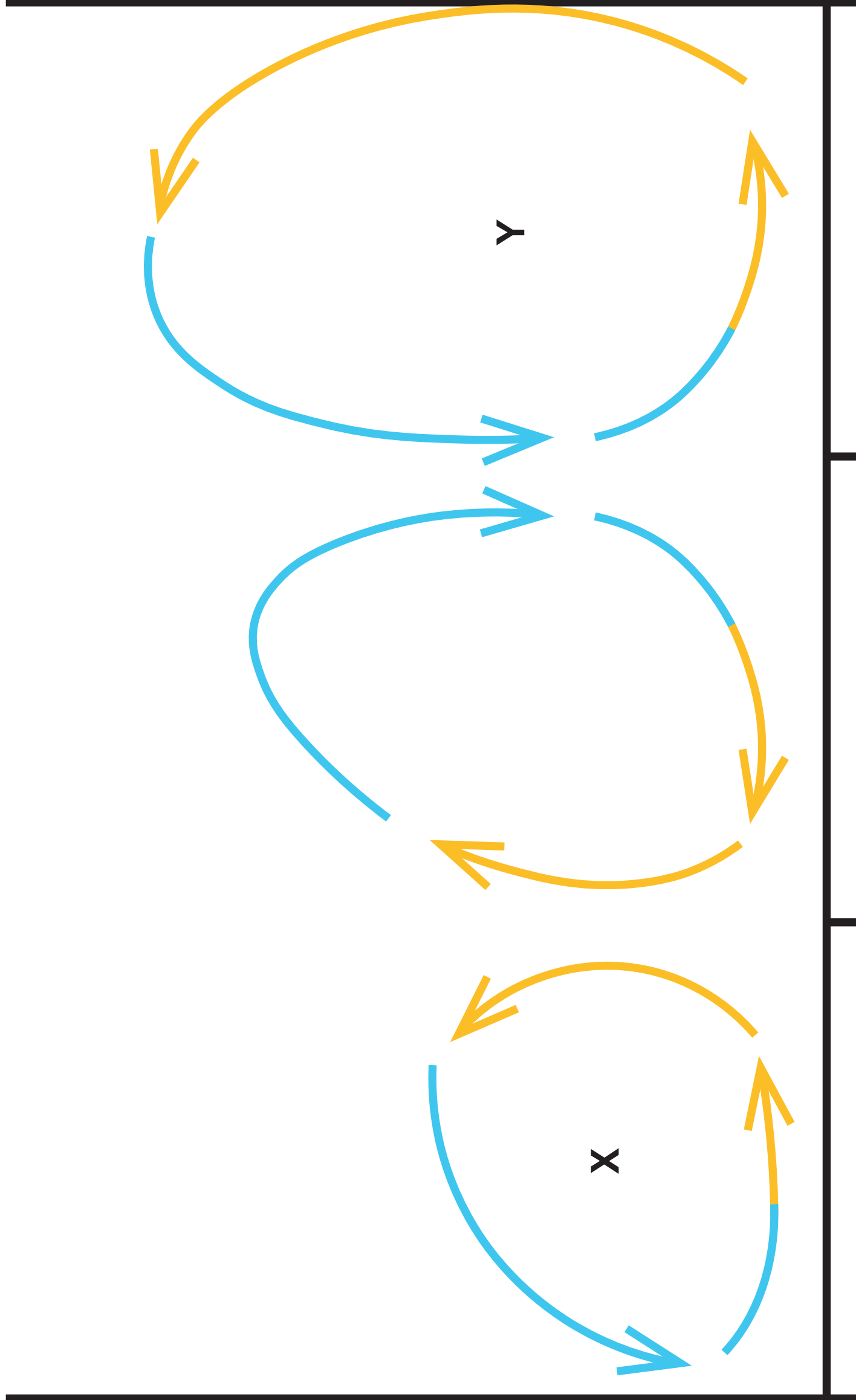
10

5

0

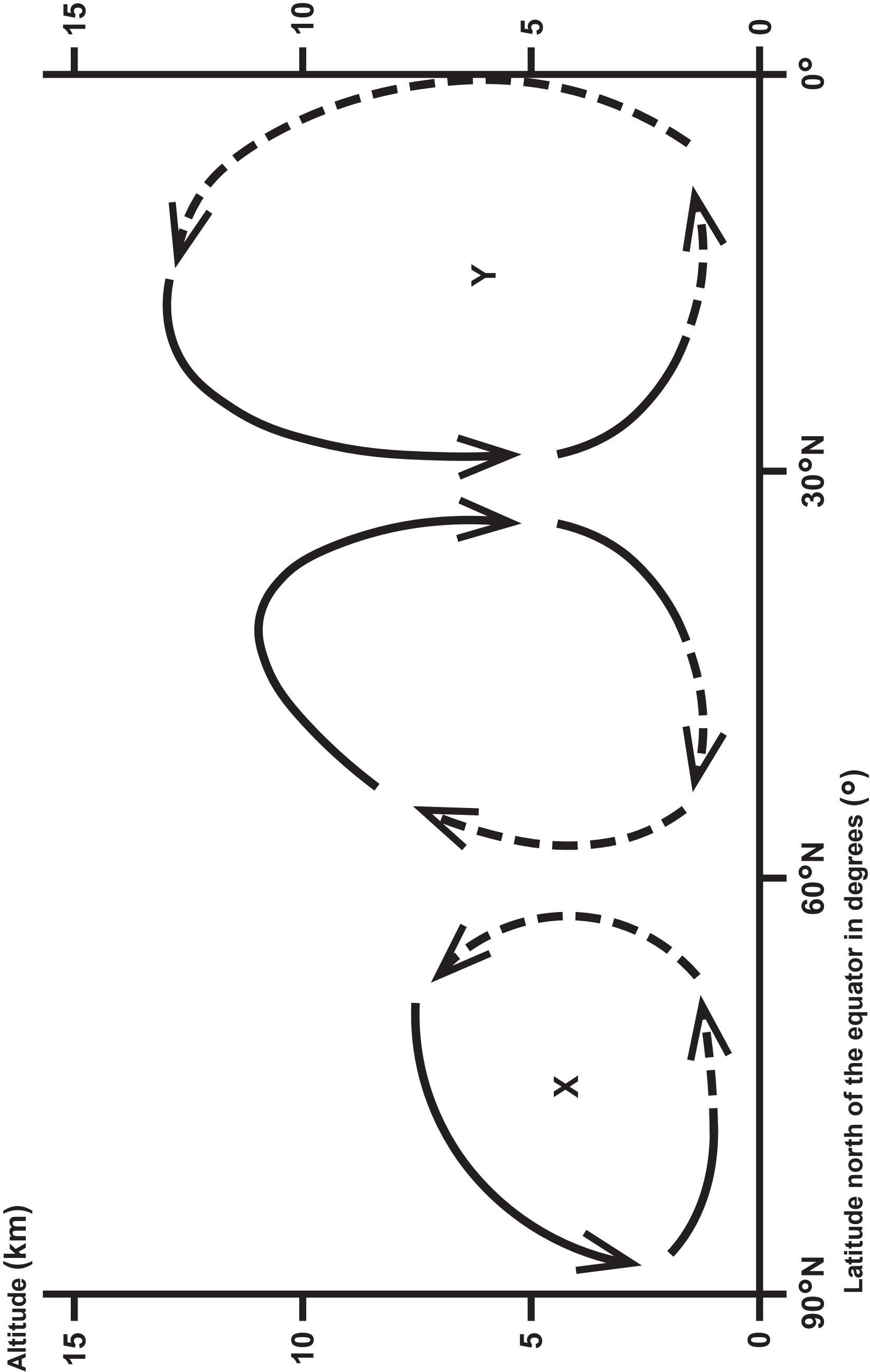
Y

X




Key


 warm air  cold air



Question 1(c)



Key



Smoke



Snow



Clouds

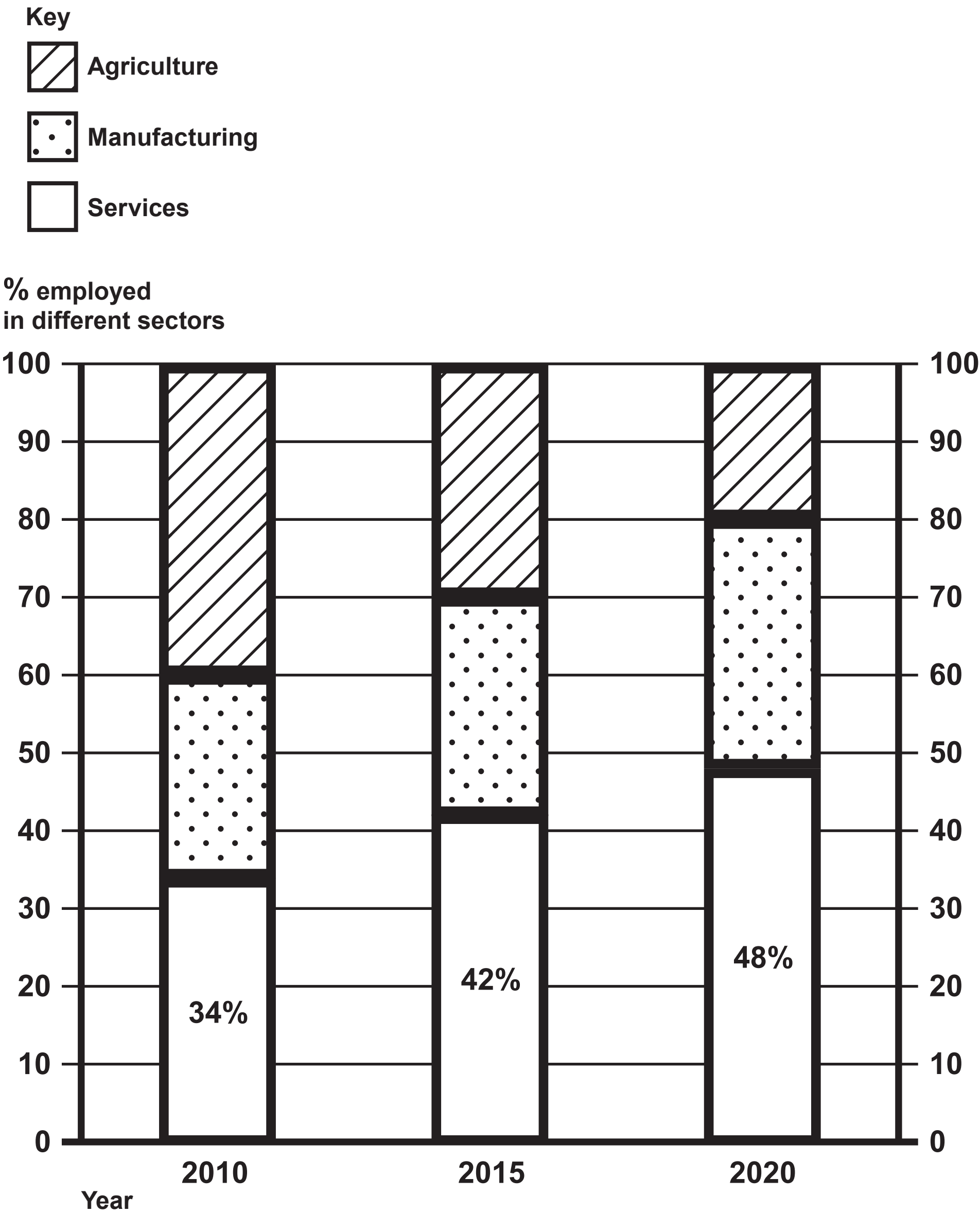
Question 1(f)

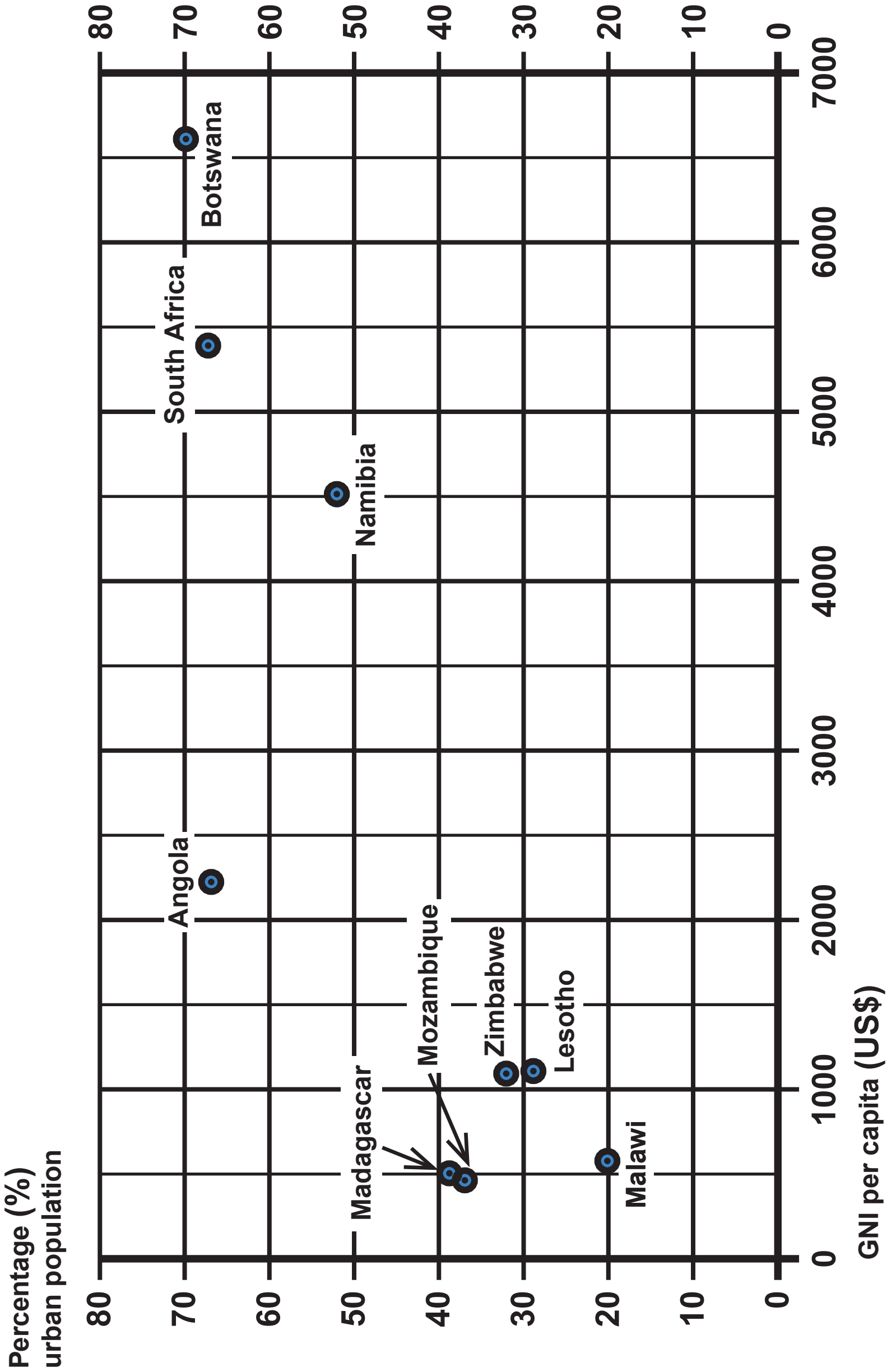
City	Number of people at risk by 2030 (in millions)	Estimated decline of city's Gross Domestic Product (GDP), 2020–2030
Bangkok	10·45	−96%
Hong Kong	0·09	−0·4%
Seoul	0·13	−1%
Tokyo	0·83	−7%
Manila	1·54	−87%
Jakarta	1·80	−18%

Indicators of development for five countries in Asia

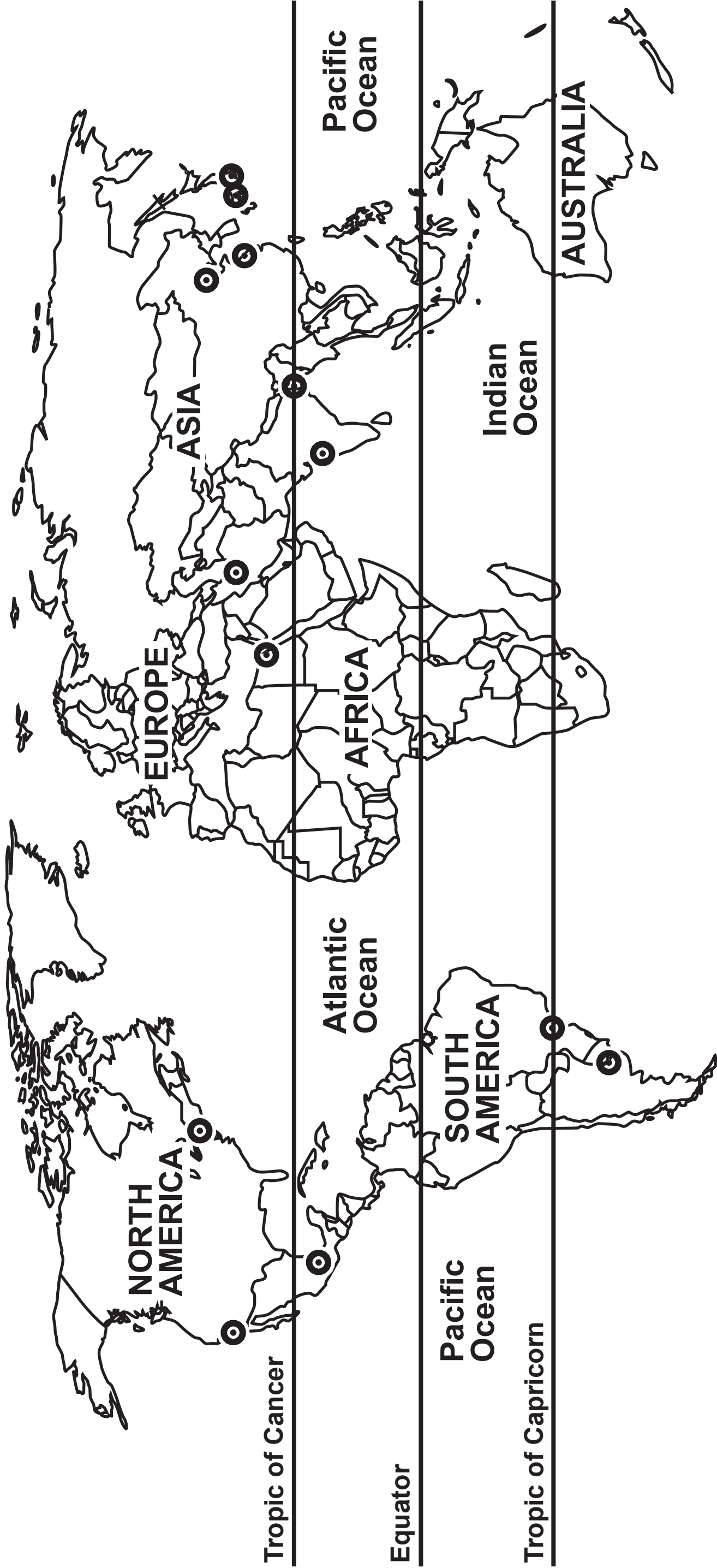
Country	GDP per capita (US\$) 2020	Infant mortality rate (per 1000) 2020	Life expectancy (years) 2020	Literacy rate (%) 2011	Literacy rate (%) 2020
Lao People's Democratic Republic	2,608	36.4	68.2	58.2	84.7
Cambodia	1,547	21.1	69.8	77.8	84.4
Bangladesh	2,270	23.7	73.0	58.7	73.9
Viet Nam	3,526	16.2	75.6	93.5	95.4
Malaysia	10,412	5.6	76.4	93.6	94.9

Question 2(c)

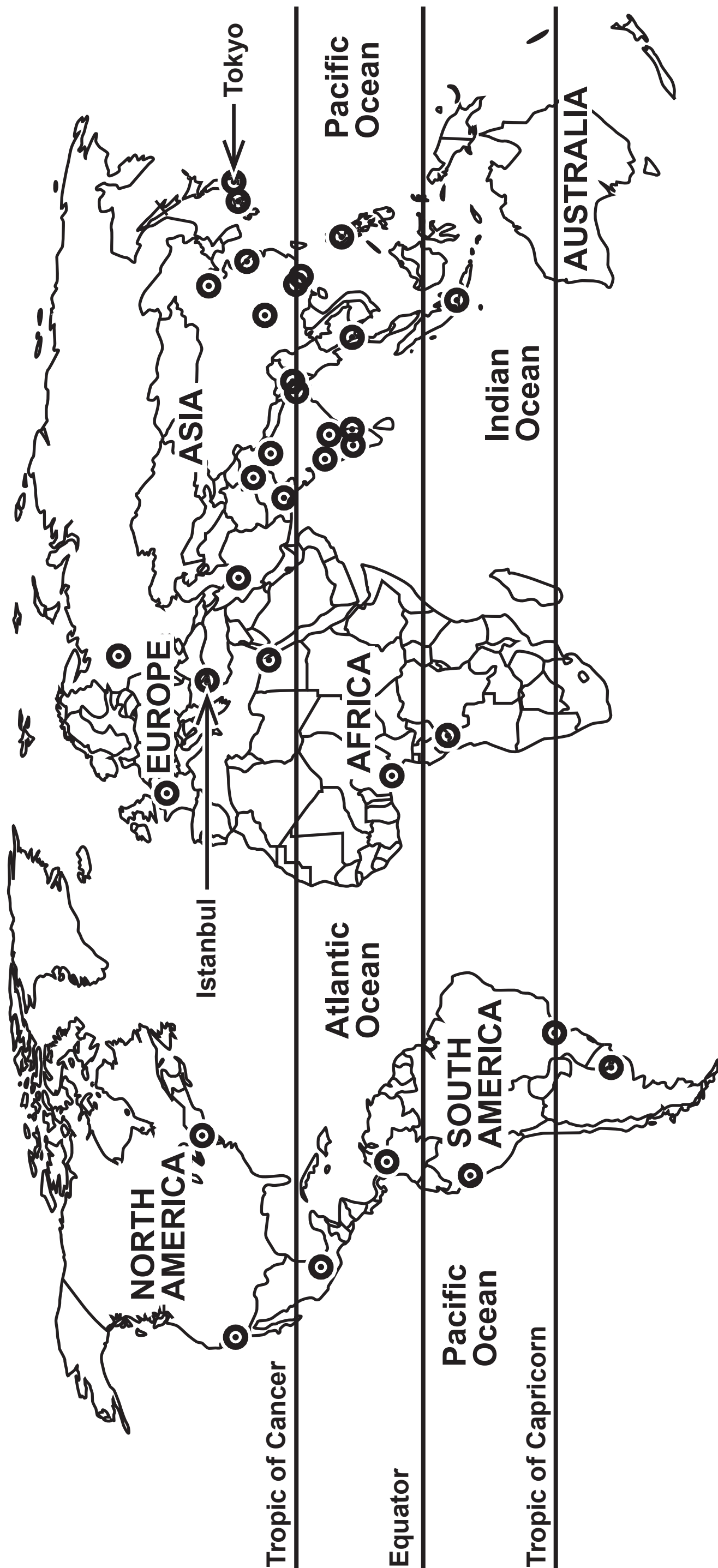


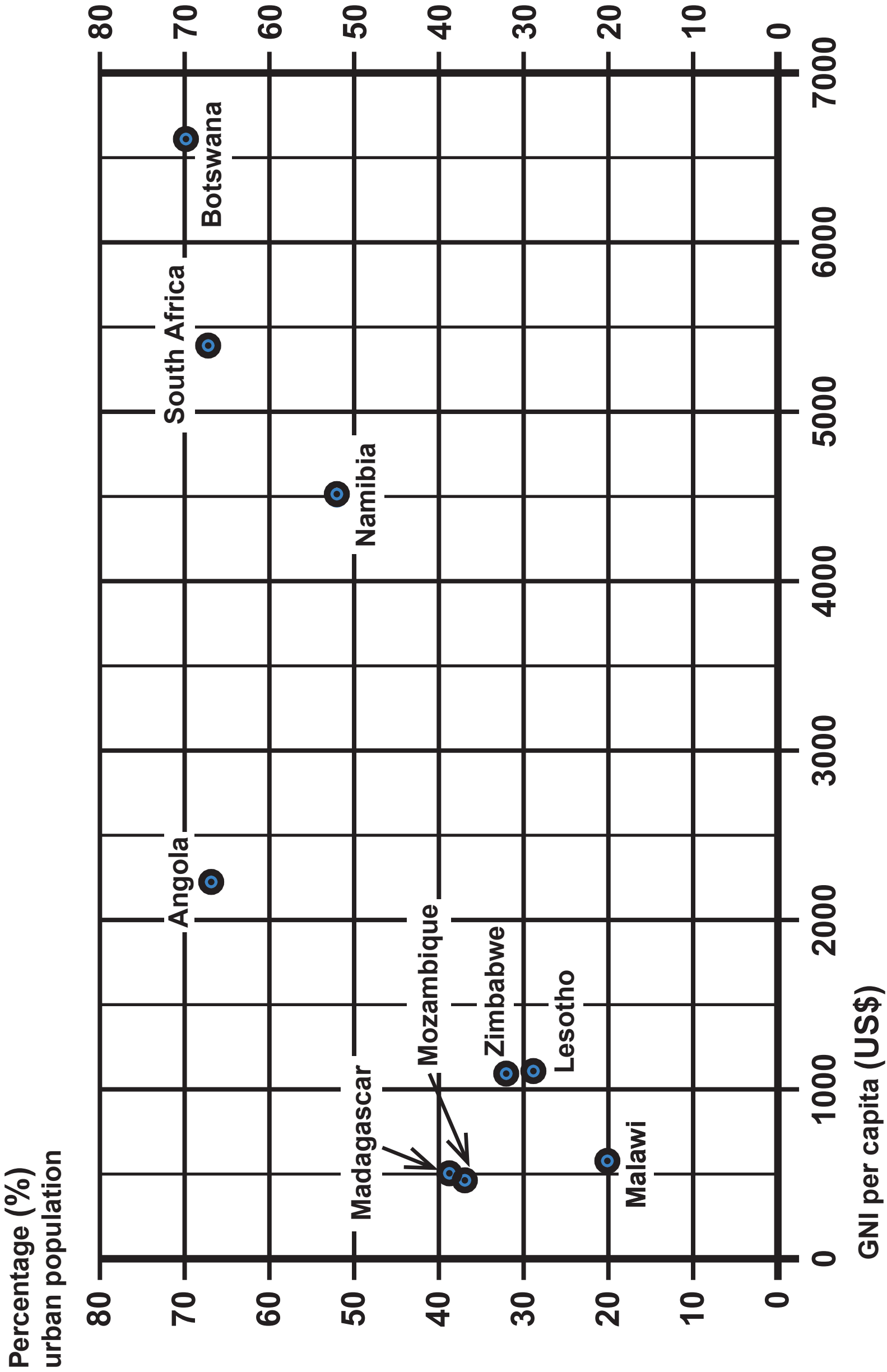


Megacities in 2000



Projected megacities in 2025





Acknowledgements

Pearson Education Ltd. gratefully acknowledges all the following sources used in the preparation of this paper:

Figure 3 <https://www.statista.com/chart/25152/risk-of-rising-sea-levels-flooding-in-asia/>